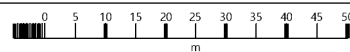
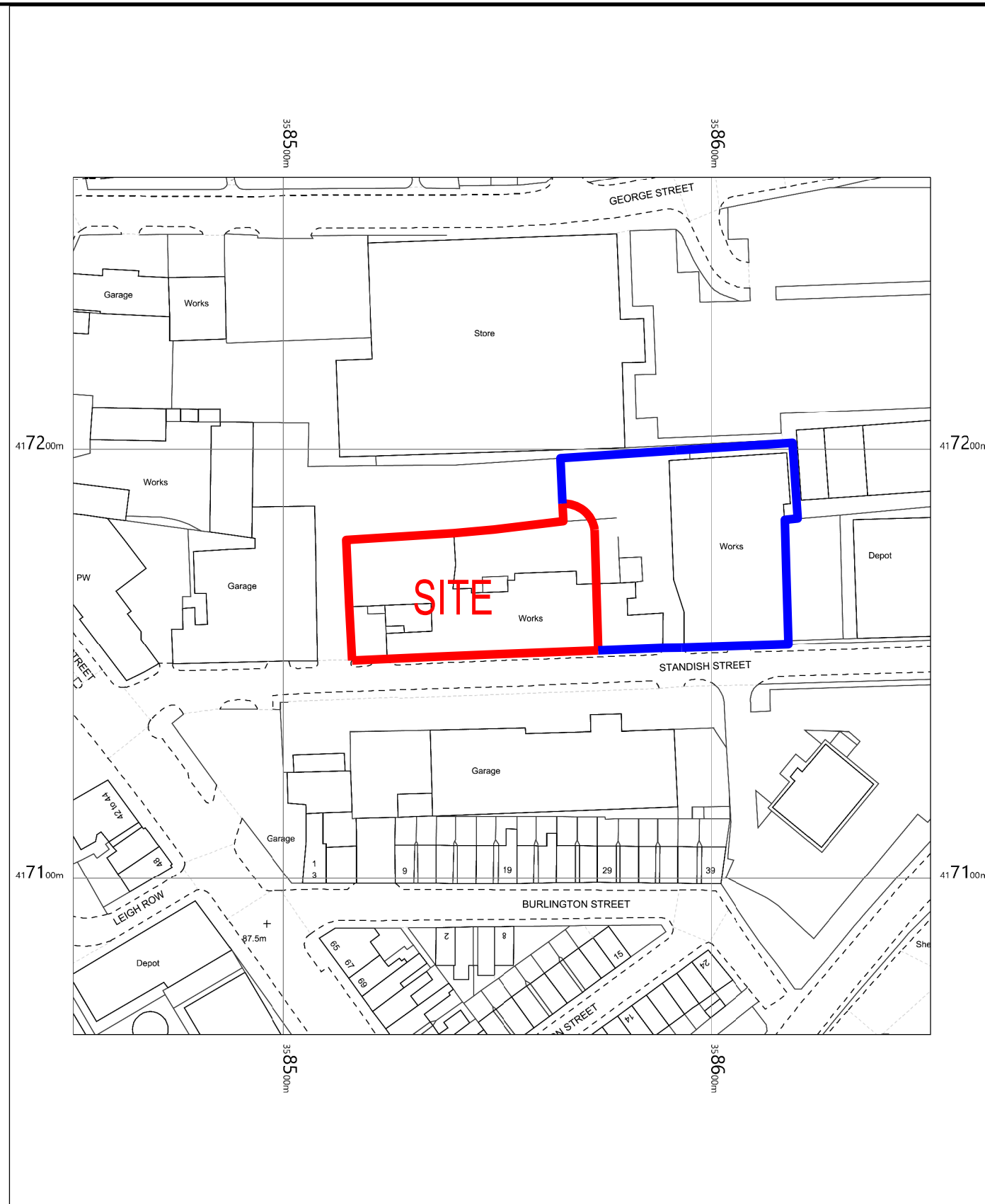
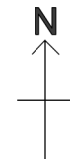




COPYRIGHT:  
 THIS DRAWING IS THE SOLE COPYRIGHT OF PDG ARCHITECTURAL AND REPRODUCTION IN ANY FORM IS  
 PROHIBITED UNLESS EXPRESSLY AGREED TO BY PDG ARCHITECTURAL. A TRADING NAME  
 OF PDG DESIGN GROUP LIMITED. DO NOT SCALE FROM THIS DRAWING. ANY DISCREPANCIES ON SITE  
 SHOULD BE REPORTED TO THE ATTENDING PDG ARCHITECTURAL WORKS AND SURVEYING LEVEL  
 COMPLY WITH THE CURRENT BUILDING REGULATIONS AND CODES OF PRACTICE AND BE READ IN  
 CONJUNCTION WITH BUILDING SPECIFICATIONS AND OTHER SUB CONTRACTORS INFORMATION IF BY  
 DOUBT ARISE



OS MasterMap 1250/2500/10000 scale  
 Wednesday, June 6, 2018, ID: BW1-00717774  
 maps.blackwell.co.uk  
 1:1250 scale print at A4, Centre: 358551 E, 417164 N  
 ©Crown Copyright Ordnance Survey. Licence no. 100041041



**BLACKWELL'S  
 MAPPING SERVICES**  
 PERSONAL & PROFESSIONAL MAPPING  
 www.blackwellmapping.co.uk  
 TEL: 0800 151 2612  
 maps@blackwell.co.uk



DRAWING TITLE:  
**Site Location Plan**  
 PROJECT DESCRIPTION:  
**Proposed Residential Development**  
 PROJECT ADDRESS:  
**Standish Street - Chorley**

**Planning Drawing**



DATE: May 2020 Dwg No: Rev.  
 SCALE: 1:1250 @A3 18046-102