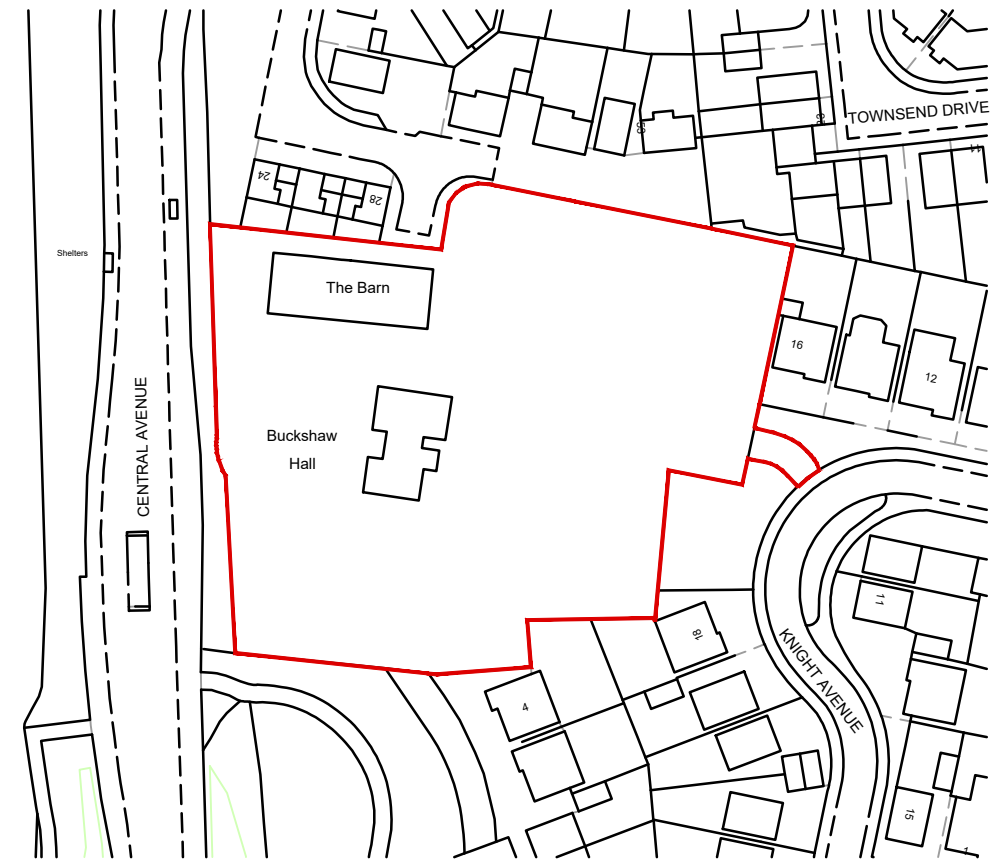
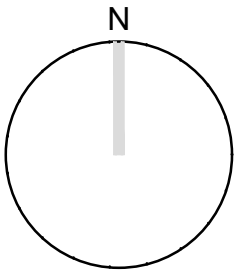
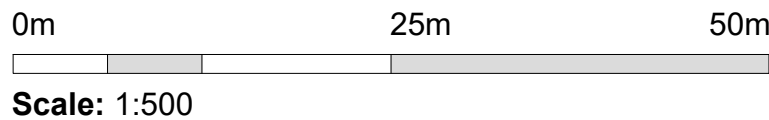
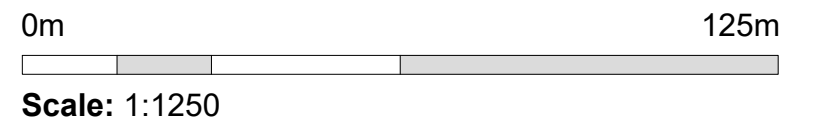


Site Layout 1:500



Mapping contents (c) Crown copyright and database rights 2020 Ordnance Survey 100035207

Location Plan
1:1250



Revision Notes:



CLIENT

Chris Langson.

PROJECT NAME

Proposed Residential Development at

Buckshaw Hall, Knight Avenue, Buckshaw Village, Chorley, PR7 7HW.

DRAWING NAME

Location & Site Plan.

SCALE	DRAWN BY	DATE	DRAWING NUMBER	REVISION
varies @ A3	JRM	20:10:2020	20/076/L01	-