

Chorley
Council

Planning
Committee Meeting

2 February 2022



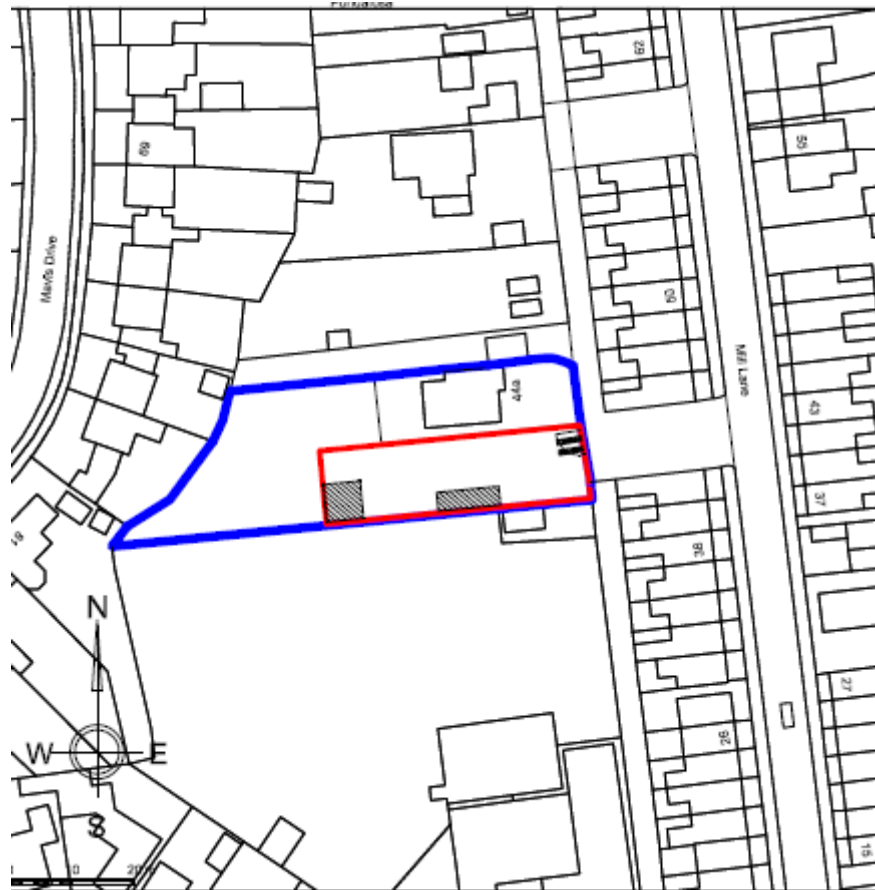
Item 3a

21/00550/FUL

Land Rear Of And Adjacent To 44A Mill Lane, Coppull

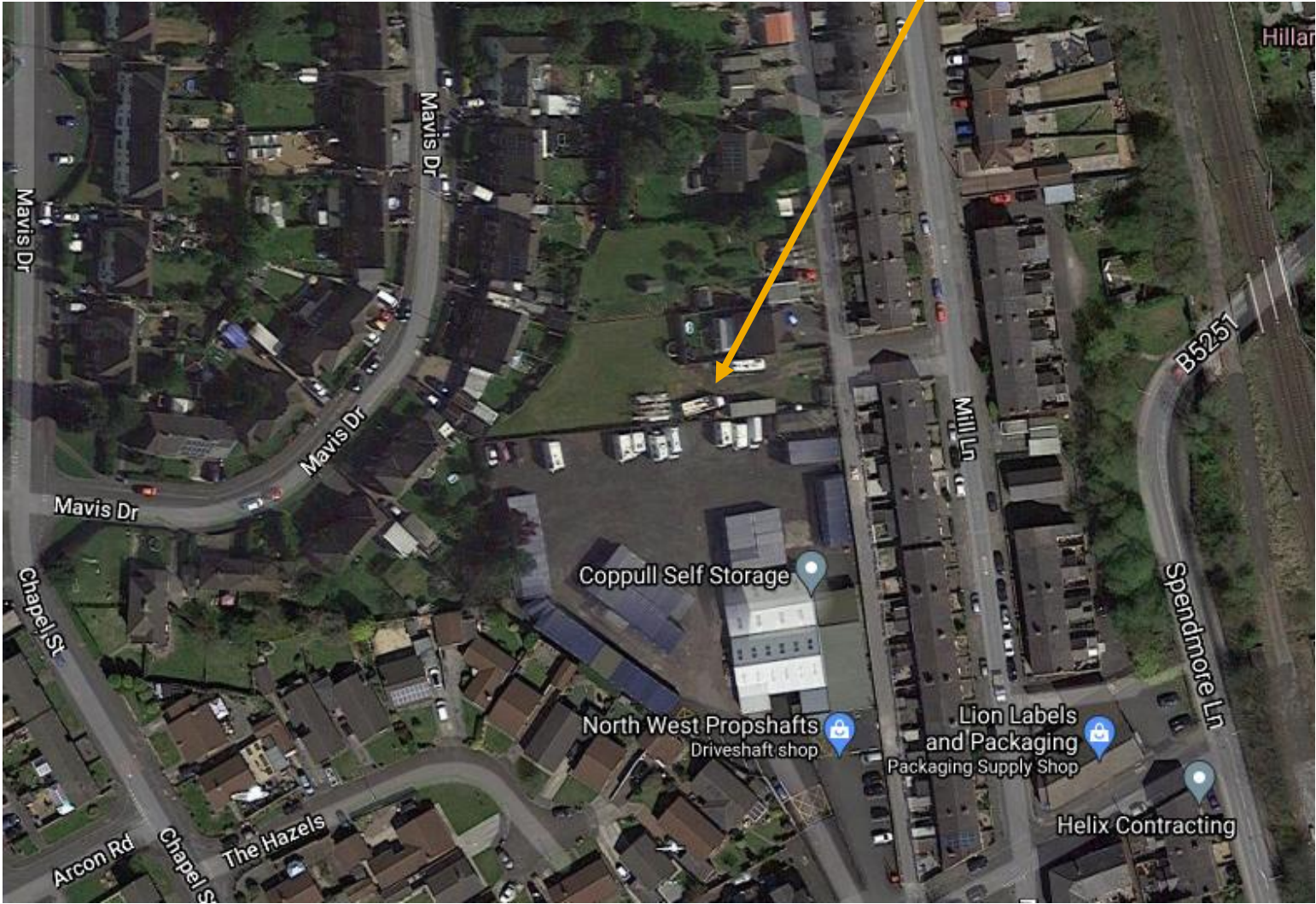
Change of use to storage of scaffolding and associated equipment, including storage of racking and a container unit (retrospective)

Location plan

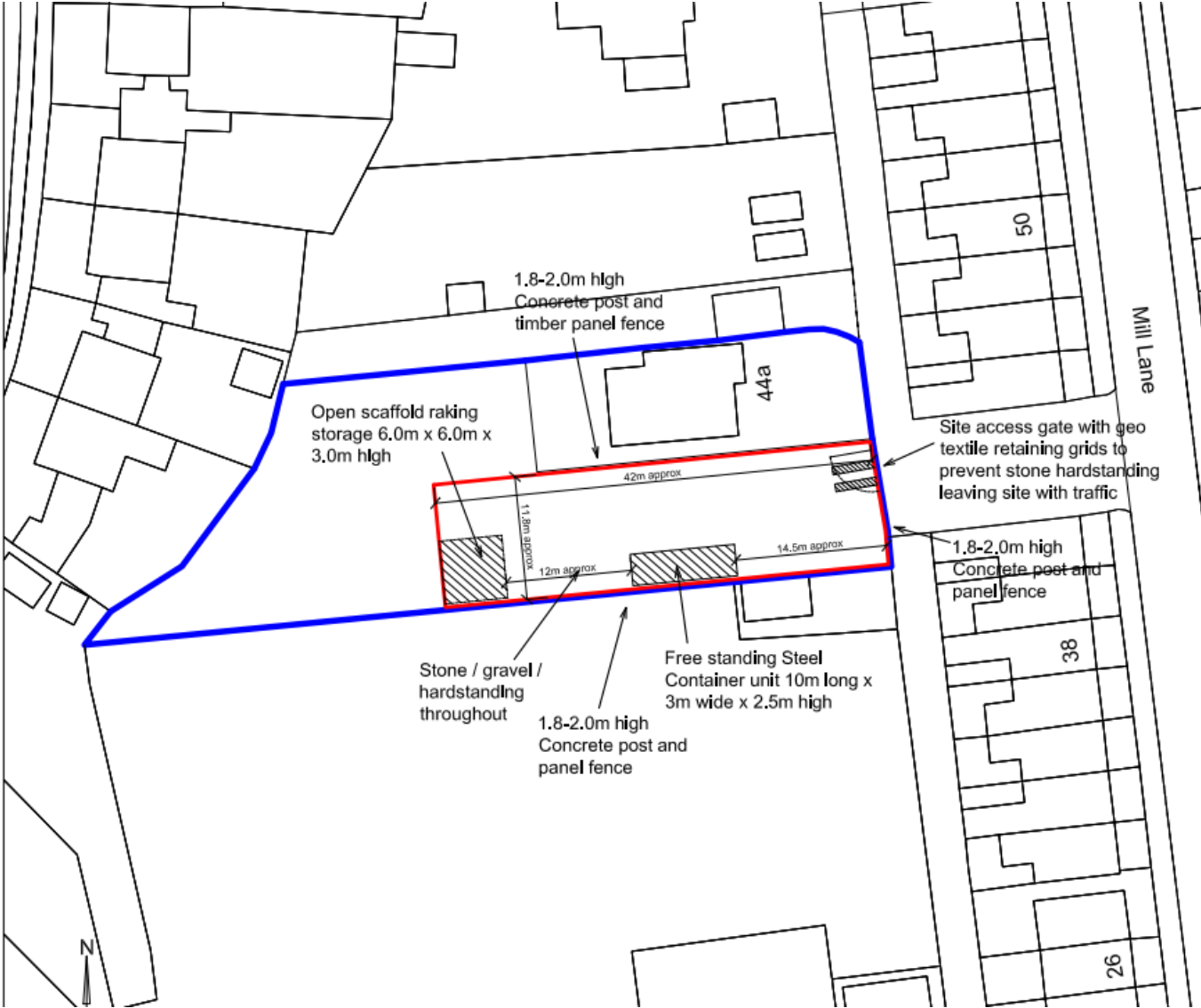


Aerial Imagery

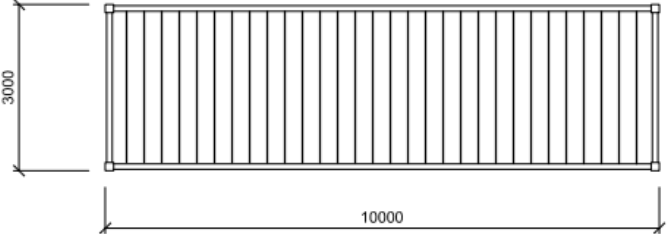
APPLICATION SITE



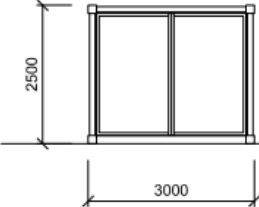
Site Plan



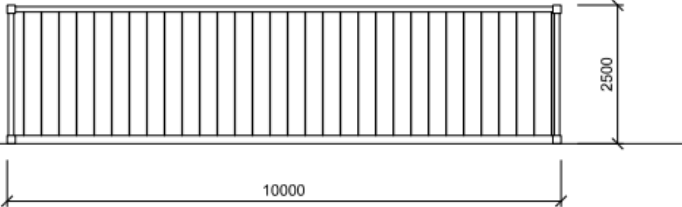
Container



Container Unit plan
(scale 1:100)



Container End Elevation
(scale 1:100)



Container Side Elevation
(scale 1:100)

Container – applicant photo



Racking system – applicant photo



Site Photo – October 2021



Site viewed from the alley at rear of Mill Lane

Site Photo – October 2021

Application Site Entrance



Alley to rear of Mill Lane

Site Photo – October 2021



Rear of properties on Mill Lane that face the site

Site Photo – October 2021



Site viewed from the rear garden of property
on Mavis Drive

Site Photo – October 2021



Site viewed from the first floor of property on
Mavis Drive

Site Photo – submitted January 2022



Site viewed from property on Mavis Drive