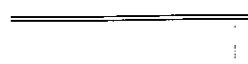
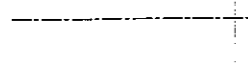
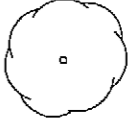




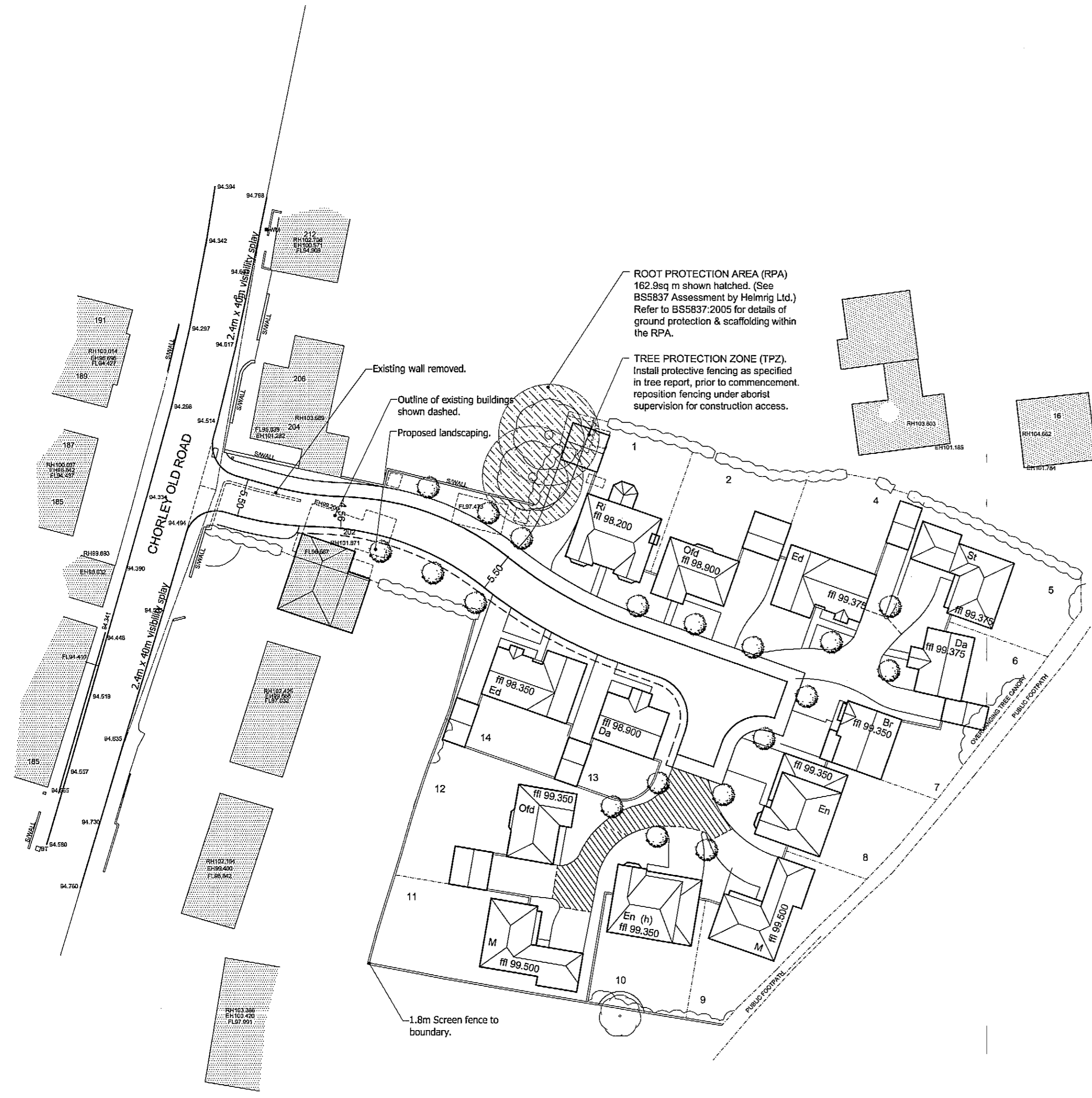
# 202 CHORLEY OLD ROAD, WHITTLE-LE-WOODS.

general notes:  
do not scale the drawing.  
all dimensions to be checked on site prior to commencement of work and any discrepancy shall be immediately reported and resolved prior to work commencing.  
this drawing is to be read in conjunction with all relevant drawings and specifications relating to the job whether or not indicated on the drawing.  
copyright reserved to mck associates ltd. and this drawing may not be used or reproduced without prior written consent.

Schedule	No.	
Ox	Oxford	2
Ri	Richmond	1
Br	Brunel	1
M	Montgomery	2
Da	Davey	2
En	Eton	2
Ed	Edale	2
St	Stephenson	1
<b>TOTAL</b>		<b>13</b>

## ENCLOSURES

-  1.8m high close boarded screen fence
-  0.9m high post and rail fence
-  Existing trees to be retained
-  Indicative planting
-  Denotes shared access



CHORLEY BOROUGH COUNCIL  
TOWN AND COUNTRY PLANNING ACT 1990

13 SEP 2010  
10 823

THIS IS THE PLAN REFERRED TO IN

Rev.	Date	Description
J	17/05/2010	TGH
H	14/05/2010	TGH
G	04/02/2010	TGH
F	14/01/2010	TGH
E	19/11/2009	TGH
D	23/10/2009	TGH
C	29/09/2009	TGH
B	29/09/2009	TGH
A	26/09/2009	TGH

Client:



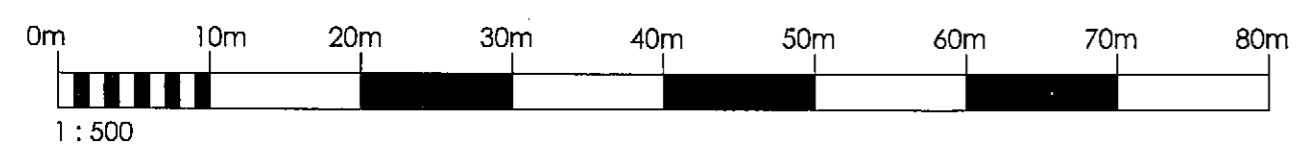
**mck associates limited**  
architecture • building surveying • project management

burnaby villa ■ 48 watling street road ■ fulwood ■ preston ■ pr2 8bp  
tel: 01772 774510 fax: 01772 774511 mck@mckassociates.co.uk

Project:  
202 CHORLEY OLD ROAD, CHORLEY.

Drawing Title:  
PROPOSED SITE LAYOUT.

Drawn: TGH	Checked:	Scale: 1:500 @ A2	Date: 14/05/09
Job No: 09-053	Drawing No: 1000	Rev: J	



A2 PLANNING

Dwg. Name & Location: z:\305\1009\_30\09-053 Wainhomes NW - Chorley Old Road, Chorley (2010)\Drawings\Chorley Old Road - Rev 1.dwg