
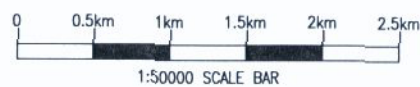
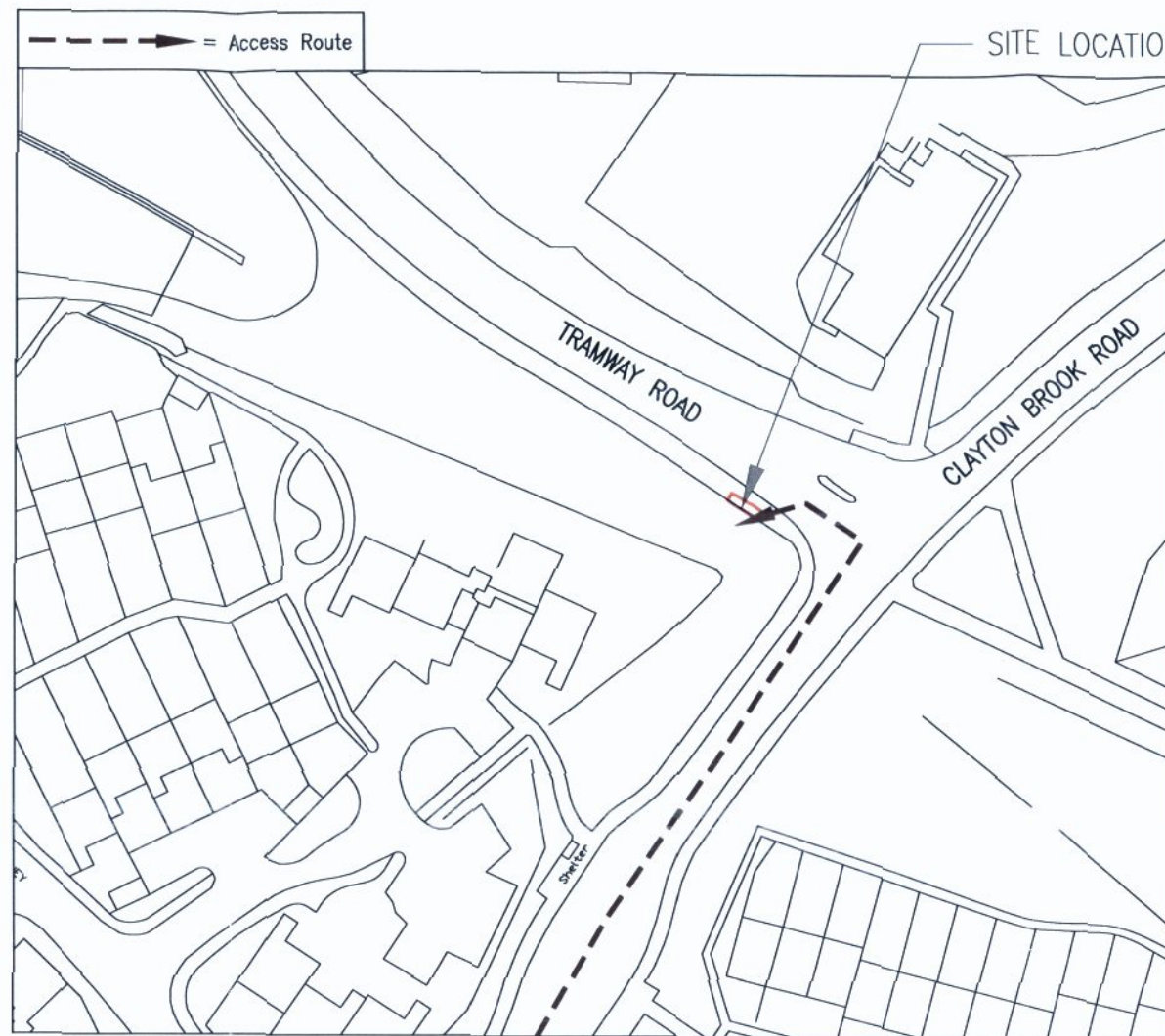


SITE LOCATION  
SCALE 1:50000



SITE PHOTOGRAPH



SITE LOCATION  
SCALE 1:1250



BASED ON ORDNANCE SURVEY AT 1:1250 WITH THE PERMISSION OF THE CONTROLLER OF HER MAJESTY'S STATIONERY OFFICE. © CROWN COPYRIGHT. LICENCE No. 100038899



Notes:  
1. All dimensions are in millimetres unless stated otherwise

N.G.R. Easting: 357965 Northing: 424690  
Directions:  
Travelling north on the M6, Exit at junction 28. Turn right under the motorway onto the B5256 and continue to the roundabout with the A6. Take the first exit onto the A6. Continue for approx 600m then turn right into Clayton Brook Road, Continue on the road until you pass Croft Meadow on your right hand side, Site is on verge between Croft Meadow and Carr Barn Brow.

18 OCT 2010  
THIS IS THE PLAN REFERRED TO IN APPLICATION NO. 10938

A	Issued for Approval	LH	MRM	27.08.10
REV	MODIFICATION	BY	CH	DATE



Unit 1 Shell Green, Tel : 0151 422 6464  
Bennetts Lane, Widnes, Fax : 0151 495 1688  
Cheshire. WAB 0GW  
e-mail : enquiries@cellular-systems.co.uk



CORNERSTONE PROJECT

Cell Name	Option
TRAMWAY LANE	A

Cell ID No.		
Cornerstone:	Host:	Sharer:
16185	VF 77915	02 42644

Site Address / Contact Details:  
CLAYTON BROOK ROAD  
CLAYTON BROOK  
LANCASHIRE  
PR5 8LH

Drawing Title: SITE LOCATION MAPS

Purpose of Issue: PLANNING

Drawing Number:	Series:		
100	-		
Scale:	Drawn By:	Date:	Issue:
1:1250, 1:50000	LH	27.08.10	A
Checked By:	Date:	Approved By:	Date:
MRM	27.08.10	SEB	27.08.10