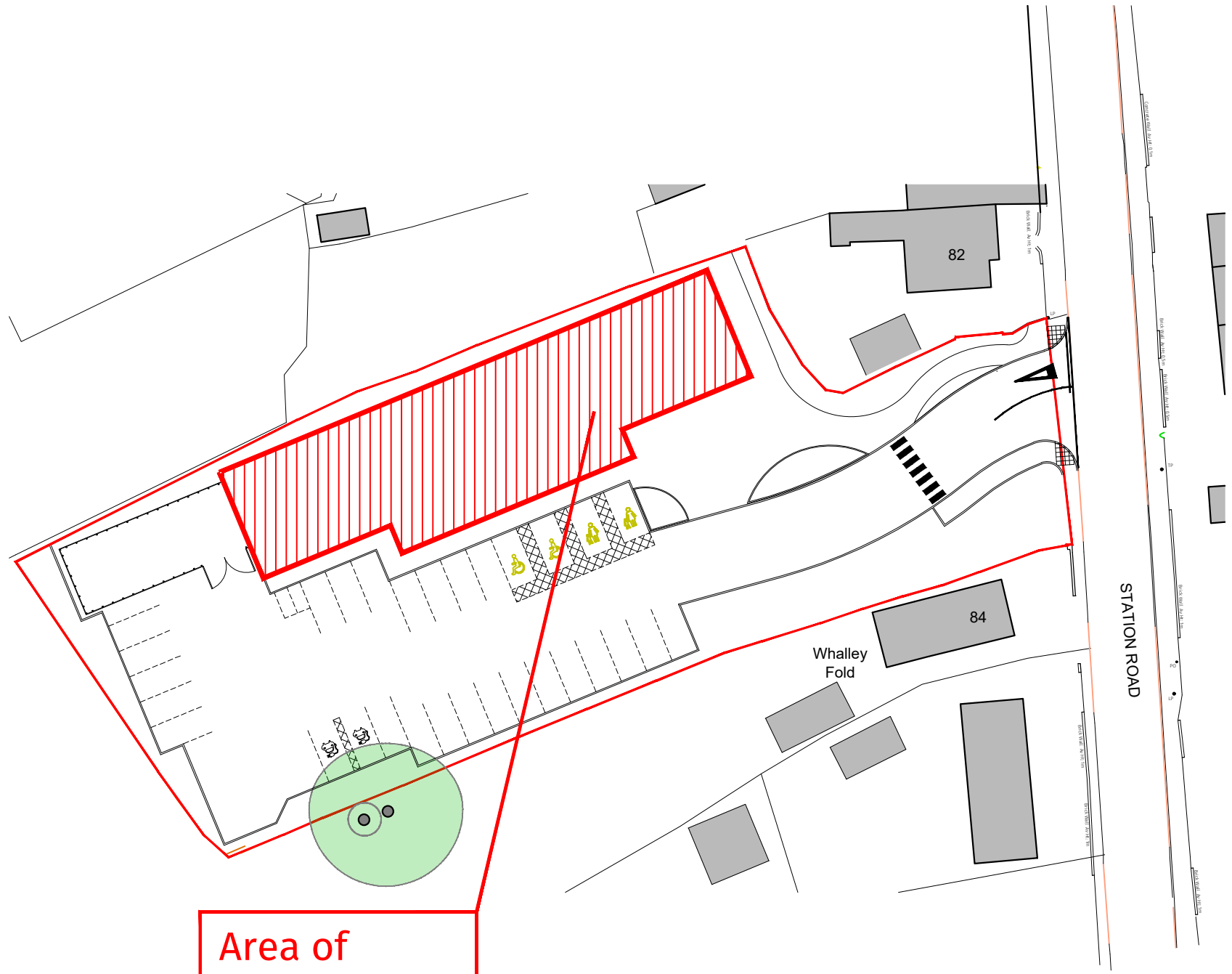



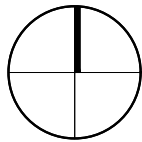
1 LOCATION PLAN
1:1250



Area of Development

2 BLOCK PLAN
1:500

ASSUMED
BOUNDARY LINE



PLANNING

LEEDS

4th Floor, 10 South Parade, Leeds, LS1 5QS.
T: 0113 244 6931 www.darntonb3.com

CLIENT
CENTRAL ENGLAND CO-OPERATIVE

PROJECT
Proposed Redevelopment @ Crown PH-Croston

TITLE
Location & Block plan

CREATION DATE | SCALE @ A3 | DRN | CHK | STATUS
21/09/22 | 1/1250/500 | MS | RS

SHEET NO. | REVISION
15883 - DB3 - B01 - 00 - DR - A - 90 - 003 | **P01**

PROJECT NO | ORIGINATOR | ZONE | LEVEL | TYPE | ROLE | NUMBER

REV	DATE	DESCRIPTION	DR	CH
B	12.12.22	Site plan updated	sn	RS
A	02.11.22	Site plan updated	sn	RS

© COPYRIGHT: ALL RIGHTS RESERVED.
THIS DRAWING MUST BE READ IN CONJUNCTION WITH ALL OTHER RELEVANT DRAWINGS AND INFORMATION. ANY DISCREPANCIES MUST BE REPORTED TO DARNTONB3 IMMEDIATELY. THE DRAWING OR INFORMATION MUST NOT BE USED FOR CONSTRUCTION UNLESS EXPRESSLY ISSUED FOR CONSTRUCTION.
DO NOT SCALE FROM THIS DRAWING. USE DISPLAYED DIMENSIONS.