








**Central Lancashire Local Plan (2023 - 2041)
Policies Map Publication Version February 2025**

Clayton Brook/Clayton Green Inset - Map 2.7

-  EC11 - District and Local Centres
-  EN7 - Biological Heritage Site
-  EN15 - Areas of Green Belt
-  HC6 - Protection of Existing Open Space, Sport and Recreation Facilities
-  Minerals Safeguarding Area
-  Settlement Boundary



Chorley Council

© Crown copyright and database rights 2025 OS AC0000826163. You are granted a non-exclusive, royalty free, revocable licence solely to view the Licensed Data for non-commercial purposes for the period during which Chorley Borough Council makes it available. You are not permitted to copy, sub-license, distribute, sell or otherwise make available the Licensed Data to third parties in any form. Third party rights to enforce the terms of this licence shall be reserved to OS.