

NOTICE OF MAKING
ROAD TRAFFIC REGULATION ACT 1984
LANCASHIRE COUNTY COUNCIL
(VARIOUS ROADS, WYRE, CHORLEY, HYNDBURN AND
ROSSENDALE) (REVOCATION, ONE WAY TRAFFIC, PROHIBITION OF
LEFT TURN EXCEPT CYCLES, WIDTH RESTRICTION AND WEIGHT
RESTRICTION DECEMBER (NO1)) ORDER 2019

NOTICE IS HEREBY GIVEN that on 09 January 2019 Lancashire County Council made the above Traffic Regulation Order under Sections 1, 2 and 4 of and Part IV of Schedule 9 to the **Road Traffic Regulation Act 1984**, as amended, the effect of which will be to:

- 1) Revoke "The Borough Of Rawtenstall (Fairfield Avenue) Prohibition Of Traffic) Order 1972" in full;
- 2) Introduce one way traffic in the following lengths of road:
 - a. Chorley Road (A673) , Adlington, from a point 4.5 metres north west of the centreline of Railway Road (B6227), in a north westerly direction to a point 30.5 metres north west of the centreline of Railway road (B6227);
 - b. Jackson Street (U8795), Chorley, from its junction with Bolton Road (A6) to its junction with the U8793 Ashby Street north east to south west.
- 3) Introduce a prohibition of left turn except cycles in Crabtree Road (U21593), Thornton Cleveleys, from Crabtree Road onto Heys Street (U21740).
- 4) Introduce a 2 metre width restriction in Hartley Street (U41295), Great Harwood, from a point 73 metres north of the centreline of Windsor Road (U42191), for a distance of 3 metres in a northerly direction.
- 5) Introduce a 7.5 tonne weight restriction except access in Dawson Lane (B5248), Buckshaw Village/Whittle-le-Woods, from a point 31 metres north east of the centreline of Central Avenue (U2637), in a generally easterly direction to a point 9 metres north west of the centreline of Preston Road (A6).
- 6) Introduce a prohibition of driving except for access Fallbarn Road from its junction with Victoria Way to its junction with Hill End Lane.

This Order will come into force on the 21 January 2019. A copy of the Order, and all other relevant documents may be inspected during normal office hours at the offices of Chorley Borough Council, Town Hall, Chorley, PR7 1DP, and at the offices of Hyndburn Borough Council, Scaitcliffe House, Ormerod Street, Accrington, BB5 0PF, and at the offices of Rossendale Borough Council - One Stop Shop, The Business Centre, Futures Park, Newchurch Road, Bacup, OL13 0BB and at the offices Wyre Borough Council, Civic Centre, Breck Road, Poulton-le-Fylde, FY6 7PU and at the offices of The Director Legal, Democratic And Governance, Lancashire County Council, County Hall, Preston PR1 8XJ, and on Lancashire County Councils Website <http://www.lancashire.gov.uk/roads-parking-and-travel/roads/roadworks-and-traffic-regulation-orders/permanent.aspx>, and at the offices of The Director of Corporate Services, Lancashire County Council, County Hall, PO Box 78, Preston PR1 8XJ, **quoting ref: LSG4/894.5420/AFR**. Any person wishing to question the validity of the Order or of any of its provisions on the grounds that it or they are not within the powers conferred by the Act, or that any requirement of the Act or of any instrument made under the Act has not been complied with, that person may, within 6 weeks from the date on which the order is made, apply for the purpose to the High Court.

Laura Sales, Director of Corporate Services
15 January 2019

ROAD TRAFFIC REGULATION ACT 1984
LANCASHIRE COUNTY COUNCIL
(VARIOUS ROADS, WYRE, CHORLEY, HYNDBURN AND ROSSENDALE)
(REVOCATION, ONE WAY TRAFFIC, PROHIBITION OF LEFT TURN EXCEPT
CYCLES, WIDTH RESTRICTION AND WEIGHT RESTRICTION DECEMBER
(NO1) ORDER 2019

The County Council of Lancashire ("the Council") in exercise of its powers under Sections 1, 2, 4 and 92 of and Part IV of Schedule 9 of the Road Traffic Regulation Act 1984, as amended ("the Act") and of all other enabling powers, after consultation with the Chief Officer of Police in accordance with Part III of Schedule 9 to the Act, hereby make the following Order: -

1. Definitions and Interpretation

For all the purposes of this Order the terms described in this Article shall have the meanings specified:

- a) "**Vehicle**" means a motor vehicle, a passenger vehicle, a dual-purpose vehicle, a goods vehicle, a motorcycle or an invalid carriage or any other vehicle of any description whether drawn or propelled along a road by animal or mechanical power;
- b) "**Pedal Cycle**" means a unicycle, bicycle, tricycle, or cycle having four or more wheels, not being in any case mechanically propelled unless it is an electrically assisted pedal cycle of such class as is to be treated as not being a motor vehicle for the purposes of the 1984 Act.

2. Revocation

The "The Borough Of Rawtenstall (Fairfield Avenue) Prohibition Of Traffic) Order 1972" is hereby revoked in full.

3. One Way Traffic Restriction

Save as is hereinafter provided, no person shall, except upon the direction or with the permission of a police constable in uniform, cause or permit any Vehicle, to enter or proceed along the length of road set out in Schedule 1 to this Order, in any direction other than that specified.

4. Prohibition of Left Turn except cycles

Save as is hereinafter provided, no person shall, except upon the direction or with the permission of a police constable in uniform, cause or permit any Vehicle except a Pedal Cycle, to turn left at the junction set out in Schedule 2 to this Order.

5. Width Restriction

Save as is hereinafter provided, no person shall, except upon the direction or with the permission of a police constable in uniform, cause or permit any vehicle, the width of which exceeds 2 metres, to enter or proceed along the length of road set out in the Schedule 3 to this Order.

6. Weight Restriction (except access)

Save as is hereinafter provided, no person shall, except upon the direction or with the permission of a police constable in uniform, cause or permit any vehicle, the weight of which exceeds 7.5 tonnes, to enter or proceed along the length of road set out in the Schedule 4 to this Order.

7. Prohibition of Driving (except access)

Save as is hereinafter provided, no person shall, upon the direction or with the permission of a police constable in uniform, cause or permit any vehicle, to proceed along the lengths of road referred to in Schedule 5 to this Order.

8. Exemptions to Articles 3 and 4

Nothing in Articles 3 and 4 of this Order shall render it unlawful to cause or permit any Vehicle to travel along any part of the lengths of road referred to therein for so long as may be necessary to enable:

- a) the Vehicle to be used for fire brigade, ambulance or police purposes in pursuance of statutory powers or duties;
- b) the Vehicle to be used for the purposes of a local authority in pursuance of statutory powers or duties if it cannot conveniently be used for such purpose in any other road;
- c) the Vehicle, if it cannot conveniently be used for such purpose in any other road to be used in connection with the removal of any obstruction to traffic.

9. Exemptions to Article 6

Nothing in Article 6 of this Order shall render it unlawful to cause or permit any Vehicle to travel along any part of the length of road referred to therein for so long as may be necessary to enable:

- a) the Vehicle to be used for fire brigade, ambulance or police purposes in pursuance of statutory powers or duties;
- b) the Vehicle to be used for the purposes of a local authority in pursuance of statutory powers or duties if it cannot conveniently be used for such purpose in any other road;
- c) the Vehicle, if it cannot conveniently be used for such purpose in any other road to be used in connection with any of the following:-
 - i) building, industrial or demolition operations;
 - ii) the removal of any obstruction to traffic;
 - iii) the maintenance, improvement or reconstruction of the said lengths of roads;
 - iv) the laying, erection, alteration or repair in or in land adjacent to the said lengths of road of any sewer or of any main, pipe or apparatus or the exercise of any other statutory power or duty for the maintenance and supply of gas, water or electricity or of any telecommunications system as defined in Section 4 of the Telecommunications Act 1984;
- d) the Vehicle to gain access to land or premises situated on or adjacent to the road.

11. Exemptions to Article 7

Nothing in Article 7 of this Order shall render it unlawful to cause or permit any Vehicle to travel along any part of the lengths of road referred to therein for so long as may be necessary to enable:

- a) Access to any premises situated on or adjacent to the road;

- b) the Vehicle to be used for fire brigade, ambulance or police purposes in pursuance of statutory powers or duties;
- c) the Vehicle to be used for the purposes of a local authority in pursuance of statutory powers or duties if it cannot conveniently be used for such purpose in any other road;
- d) the Vehicle, if it cannot conveniently be used for such purpose in any other road to be used in connection with any of the following:-
 - i) building, industrial or demolition operations;
 - ii) the removal of any obstruction to traffic;
 - iii) the maintenance, improvement or reconstruction of the said lengths of roads;
 - iv) the laying, erection, alteration or repair in or in land adjacent to the said lengths of road of any sewer or of any main, pipe or apparatus or the exercise of any other statutory power or duty for the maintenance and supply of gas, water or electricity or of any telecommunications system as defined in Section 4 of the Telecommunications Act 1984.

12. Miscellaneous

The prohibitions imposed by this Order shall be in addition to and not in derogation of any restrictions or requirements imposed by any regulations made, or having effect as if made, under the Act or by or under any other enactment.

13. Commencement of Order

This Order shall come into force on the 21st day of January 2019 and may be cited as the "Lancashire County Council (Various Roads, Wyre, Chorley, Hyndburn And Rossendale) (Revocation, One Way Traffic, Prohibition of Driving except for access, Prohibition Of Left Turn Except Cycles, Width Restriction And Weight Restriction December (No1)) Order 2019"

Dated this 09th day of January 2019.

THE COMMON SEAL of the Lancashire County Council was hereunto affixed following a decision made on the 10 day of May 2018 by The Cabinet.



Authorised Signatory

Schedule 1 – One Way Traffic

- a) Chorley Road (A673) , Adlington, from a point 4.5 metres north west of the centreline of the B6227 Railway Road, in a north westerly direction to a point 30.5 metres north west of the centreline of the B6227 Railway Road;
- b) Jackson Street (U8795), Chorley, in a north easterly to south westerly direction from its junction with the A6, Bolton Road to its junction with the U8793 Ashby Street;

Schedule 2 – Prohibition of Left Turn Except Cycles

Crabtree Road (U21593), Thornton Cleveleys turning into Heys Street (U21740).

Schedule 3 – 2 Metre Width Restriction

Hartley Street (U41295), Great Harwood, from a point 73 metres north of the centreline of Windsor Road (U42191), for a distance of 3 metres in a northerly direction.

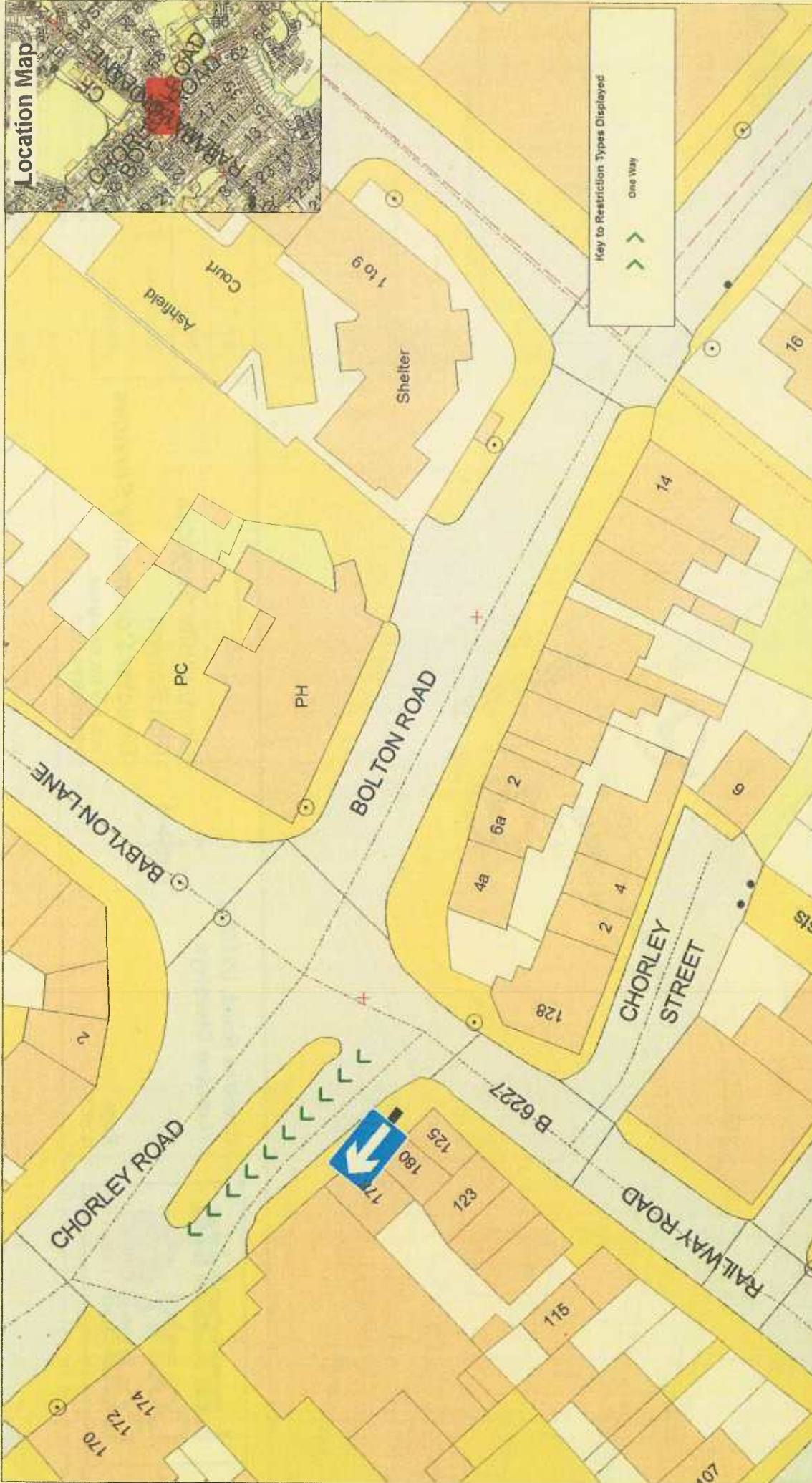
Schedule 4 – 7.5 Tonne Weight Restriction (except access)

Dawson Lane (B5248), Buckshaw Village/Whittle-le-Woods, from a point 31 metres north east of the centreline of Central Avenue (U2637), in a generally easterly direction to a point 9 metres north west of the centreline of Preston Road (A6).

Schedule 5 - Prohibition of Driving (except access)

Fallbarn Road from its junction with Victoria Way to its junction with Hill End Lane.

Location Map



© Crown Copyright All Rights Reserved
Lancashire 2017


SCALE	1 : 500
DATE	29/08/2017
DRAWING No.	KP/06/17
DRAWN BY	TJP
Scale with care as distortion may occur	

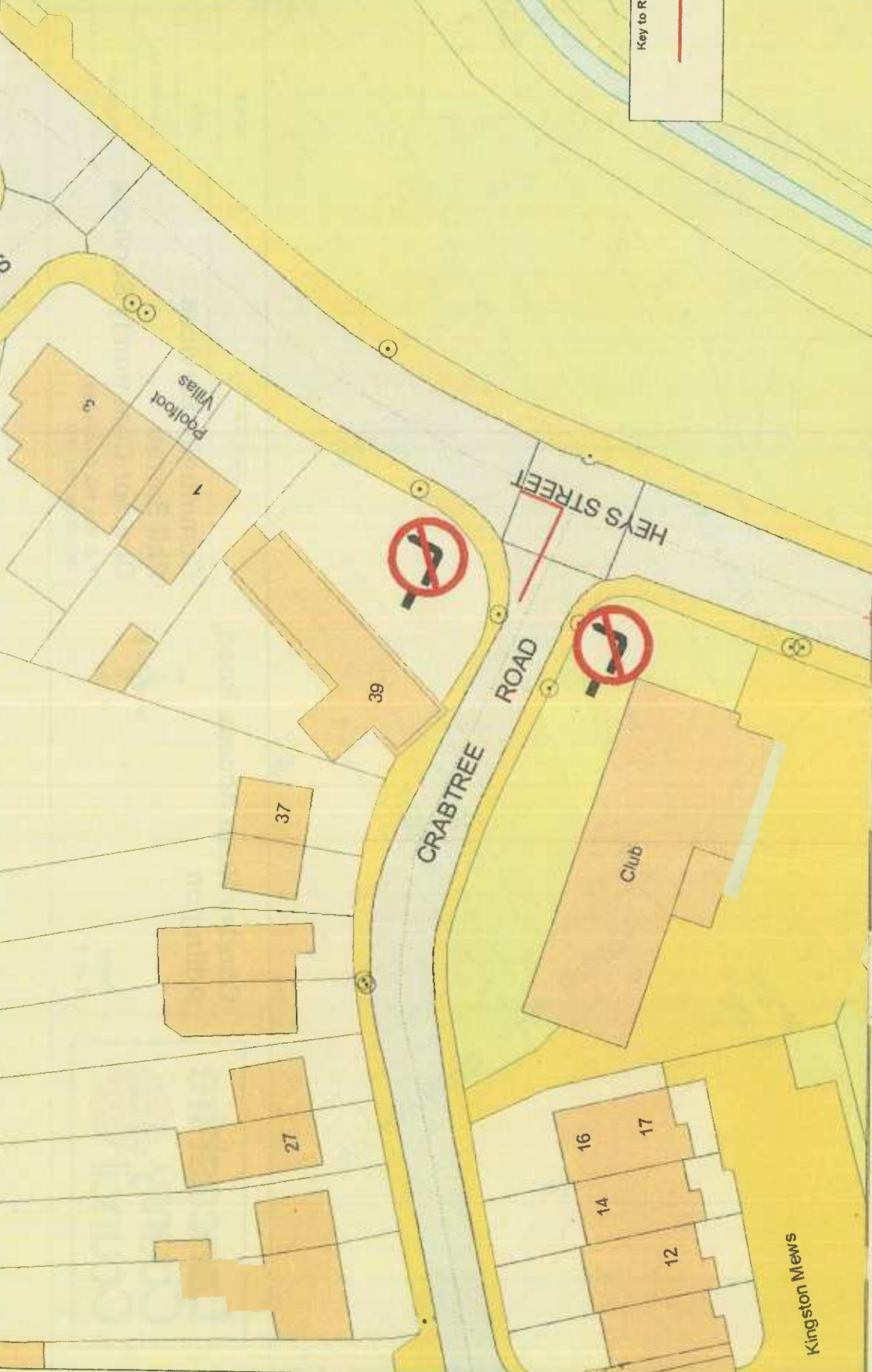
Community Services
Phil Barrett
Director Community Services
 P.O. Box 100, County Hall,
 PRESTON PR1 0LD

Chorley Road Access Road,
Adlington



Page
1 of 1





Key to Restriction Types Displayed

— No Left Turn

SCALE	1 : 500
DATE	27/11/2017
DRAWING No.	EM/11/17
DRAWN BY	TJP
Scale with care as distortion may occur	

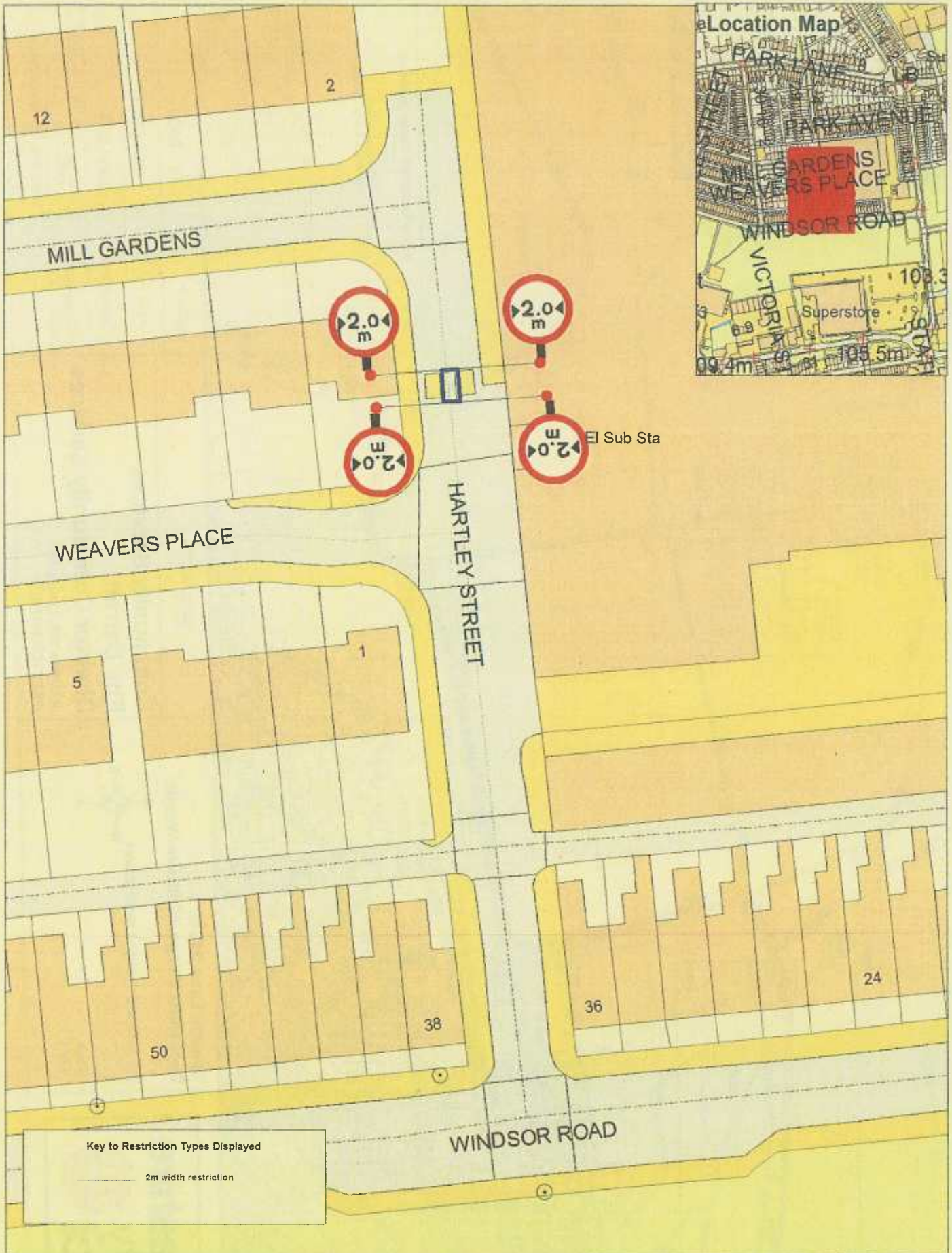
Community Services
Phil Barrett
 Director Community Services
 P.O. Box 100, County Hall,
 PRESTON PR1 0LD

Crabtree Road, U21593,
 Thornton Cleveleys

Page
 1 of 1



* Crown Copyright All Rights Reserved
 Ordnance Survey Licence No. 100019123



Key to Restriction Types Displayed

————— 2m width restriction



**Hartley Street,
Great Harwood**

Page
1 of 1



© Crown Copyright. All rights reserved.
Lancashire County Council
2017/09/17/001

Community Services
Phil Barrett
Director Community Services
P.O. Box 100, County Hall,
PRESTON PR1 0LD

SCALE	1 : 500
DATE	12/09/2017
DRAWING No	CH/08/17
DRAWN BY	TJP
Scale with care as distortion may occur	